













LEGEND

-  Road
-  Railway
-  Pipeline Right-Of-Way
-  457m Lagoon Setback
-  457m Landfill Setback
-  Gravel Pit
-  Sask Environmental Terrestrial Wildlife Habitat
-  Potential Flood Prone Area
-Potential flood prone areas are identified for general information only. Subdivision and development proposals should be evaluated by a professional Engineer or Hydrologist to determine peak water levels and safe building elevations.
 -Areas around existing water bodies and other low areas in RM that are not identified as potential flood prone areas have no historical data available and may be flood prone.
-  Provincial & National Parks
-  First Nations Reserve
-  Township Boundary
-  Rural Municipality Boundary

