













LEGEND

-  Road
-  Railway
-  Pipeline Right-Of-Way
-  457m Lagoon Setback
-  457m Landfill Setback
-  Gravel Pit
-  Preferred Transportation Corridor
-  Prime Agriculture Land (class 1 & 2)
-  Provincial & National Parks
-  First Nations Reserve
-  Township Boundary
-  Rural Municipality Boundary

